


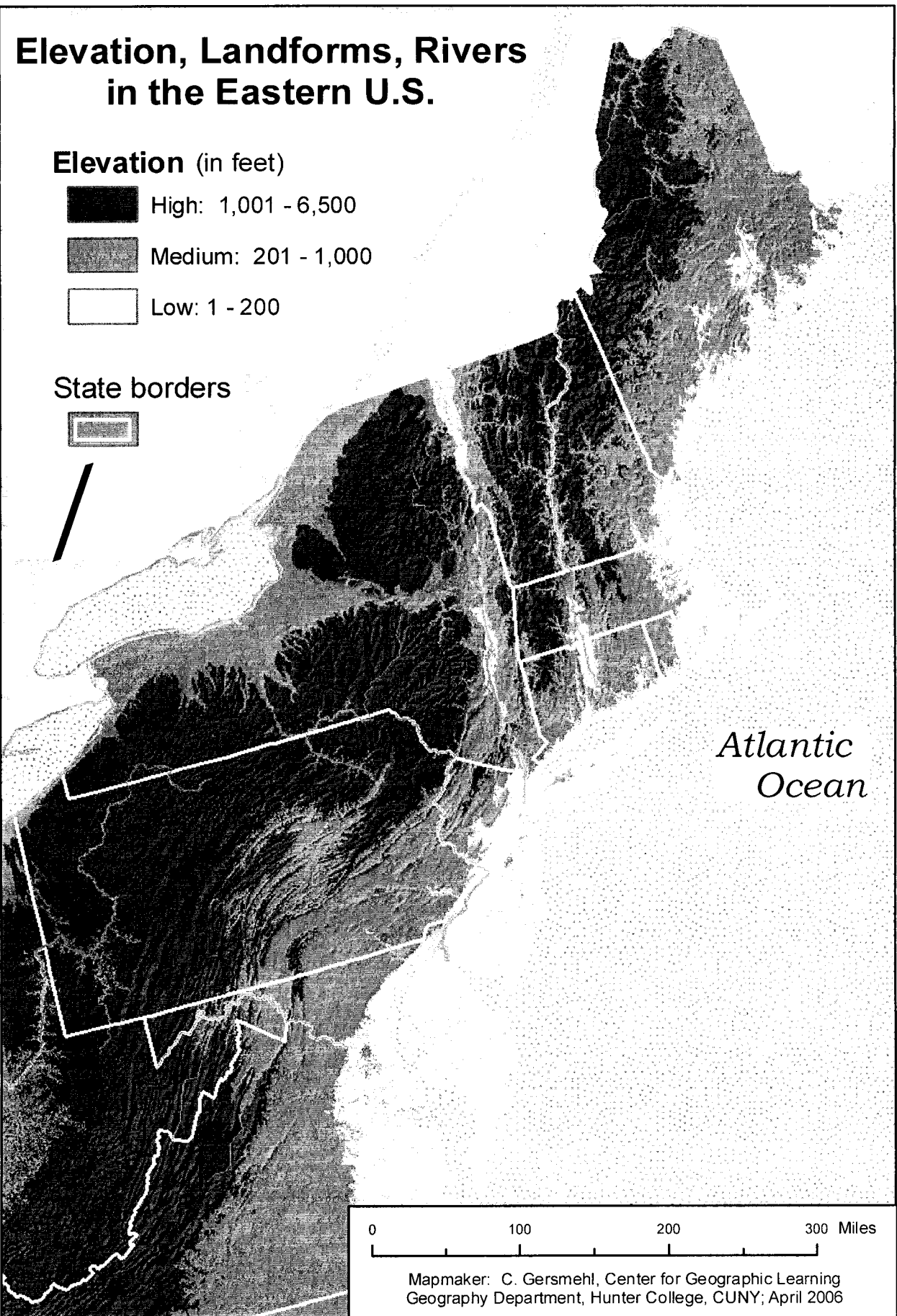


# Elevation, Landforms, Rivers in the Eastern U.S.

## Elevation (in feet)

-  High: 1,001 - 6,500
-  Medium: 201 - 1,000
-  Low: 1 - 200

## State borders



*Atlantic  
Ocean*

0 100 200 300 Miles

Mapmaker: C. Gersmehl, Center for Geographic Learning  
Geography Department, Hunter College, CUNY; April 2006